





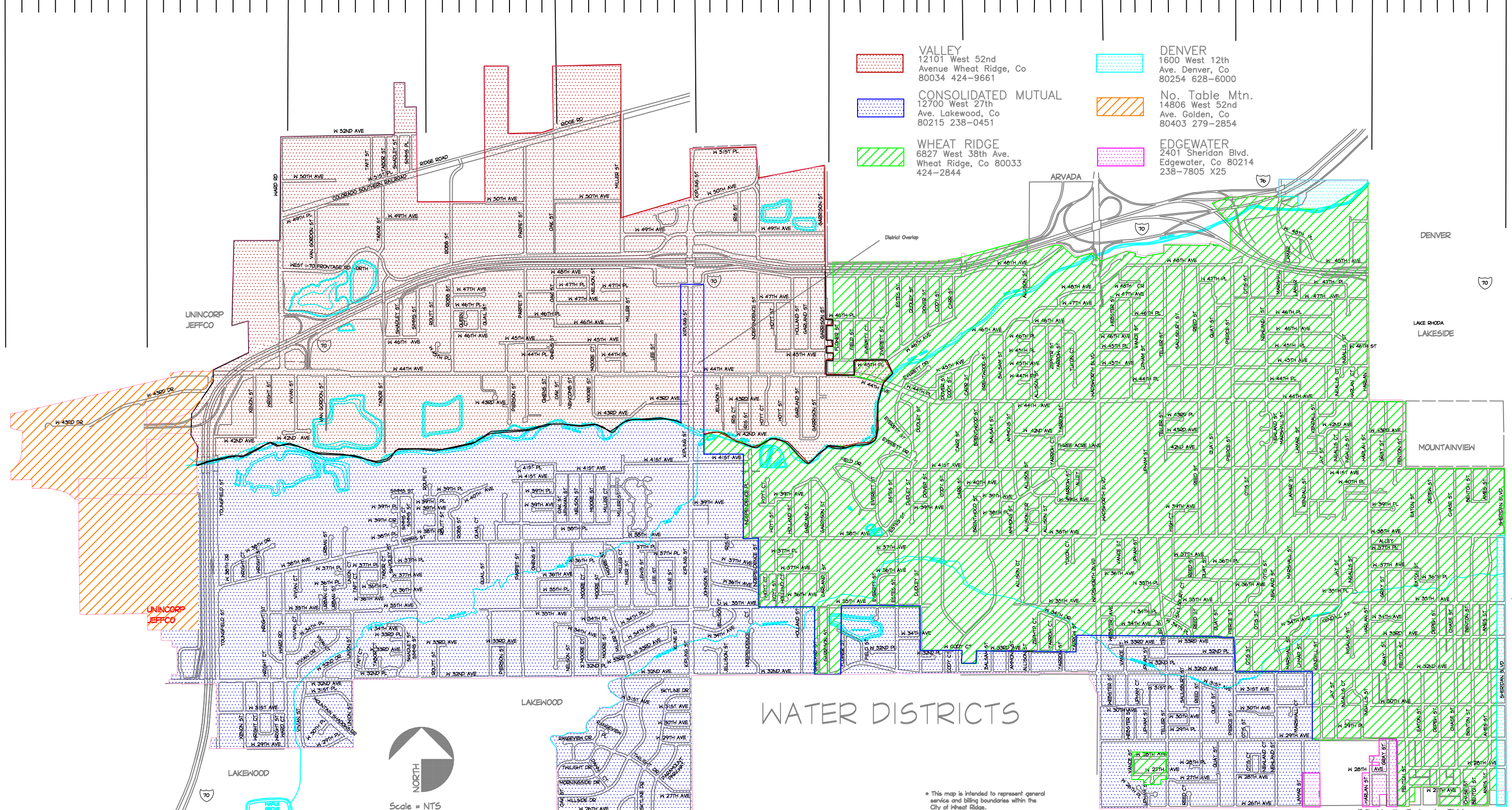


ELDRIDGE ST 14000

- ALKIRE ST — 13200
- ZINNIA 13100
- ZANG 13000
- YANK 12900
- YOUNGFIELD 12800
- XENOPHON 12700
- XENON 12600
- WRIGHT 12500
- WARD ROAD — 12400
- VIVIAN 12300
- VAN GORDON 12200
- URBAN 12100
- UNION 12000
- TAFT 11900
- TABOR 11800
- SWADLEY 11700
- SIMMS ST — 11600
- ROUTT 11500
- ROBB 11400
- QUEEN 11300
- QUAIL 11200
- PIERSON 11100
- PARFET 11000
- OWENS 10900
- OAK ST — 10800
- NEWMAN 10700
- NELSON 10600
- MOORE 10500
- MILLER 10400
- LEWIS 10300
- LEE 10200
- KLINE 10100
- KIPLING ST — 10000
- JOHNSON 9900
- JELLISSON 9800
- IRIS 9700
- INDEPENDENCE 9600
- HOYT 9500
- HOLLAND 9400
- GARLAND 9300
- GARRISON ST — 9200
- FLOWER 9100
- FIELD 9000
- EVERETT 8900
- ESTES 8800
- DUDLEY 8700
- DOVER 8600
- CODY 8500
- CARR ST — 8400
- BRENTWOOD 8300
- BALSAM 8200
- AMMONS 8100
- ALLISON 8000
- ZEPHYR 7900
- YARROW 7800
- YUKON 7700
- WADSWORTH BLVD 7600
- WEBSTER 7500
- VANCE 7400
- UPHAM 7300
- TELLER 7200
- SAULSBURY 7100
- REED 7000
- QUAY 6900
- PIERCE ST — 6800
- OTIS 6700
- NEALAND 6600
- MARSHALL 6500
- LAMAR 6400
- KENDALL 6300
- JAY 6200
- INGALLS 6100
- HARLAN ST — 6000
- GRAY 5900
- FENTON 5800
- EATON 5700
- DEPEW 5600
- CHASE 5500
- BENTON 5400
- AMES 5300
- SHERIDAN BLVD 5200

-  VALLEY
12101 West 52nd
Avenue Wheat Ridge, Co
80034 424-9661
-  CONSOLIDATED MUTUAL
12700 West 27th
Ave. Lakewood, Co
80215 238-0451
-  WHEAT RIDGE
6827 West 38th Ave.
Wheat Ridge, Co 80033
424-2844
-  DENVER
1600 West 12th
Ave. Denver, Co
80254 628-6000
-  No. Table Mtn.
14806 West 52nd
Ave. Golden, Co
80403 279-2854
-  EDGEWATER
2401 Sheridan Blvd.
Edgewater, Co 80214
238-7805 X25



WATER DISTRICTS

* This map is intended to represent general service and billing boundaries within the City of Wheat Ridge.